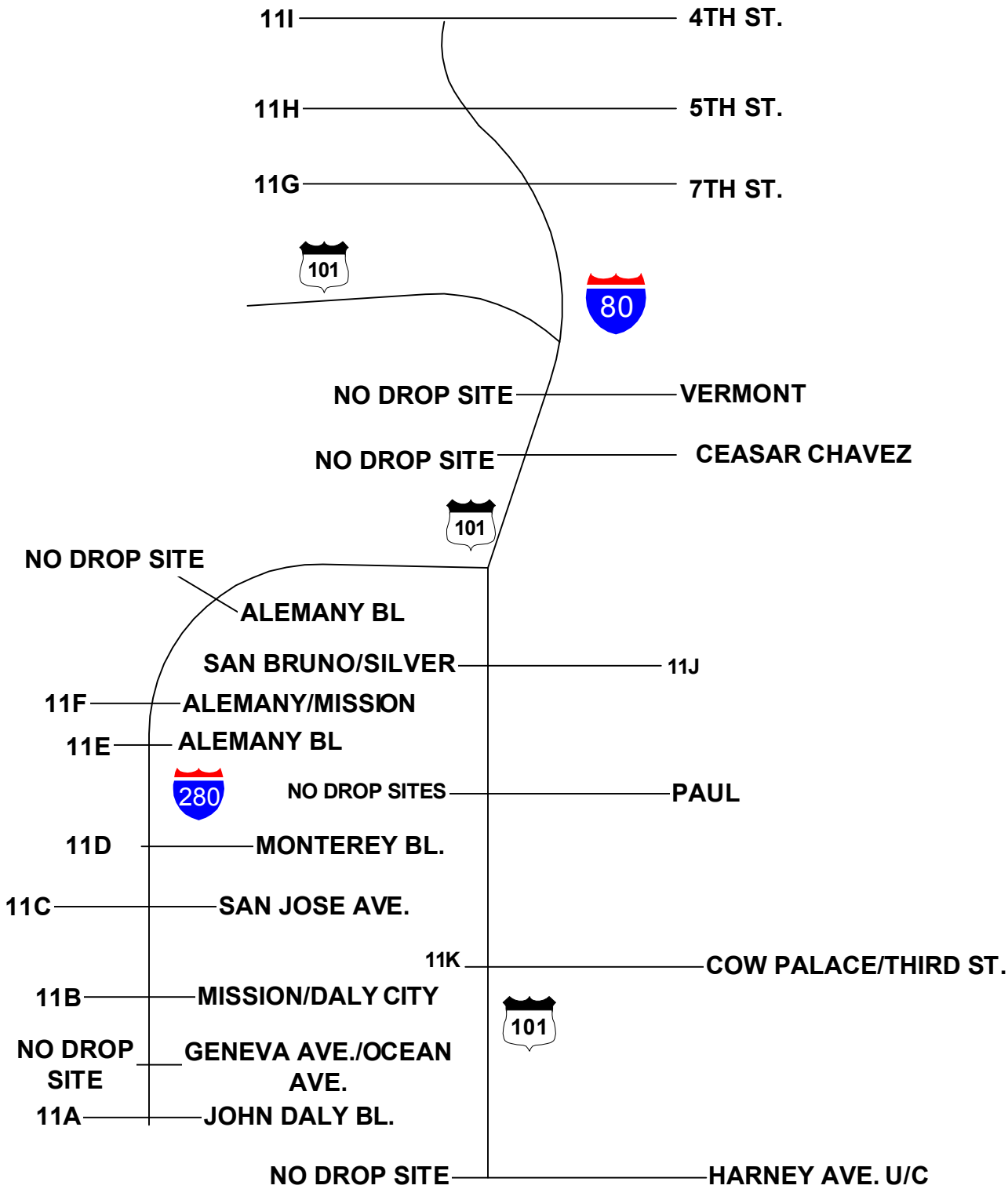
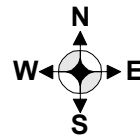
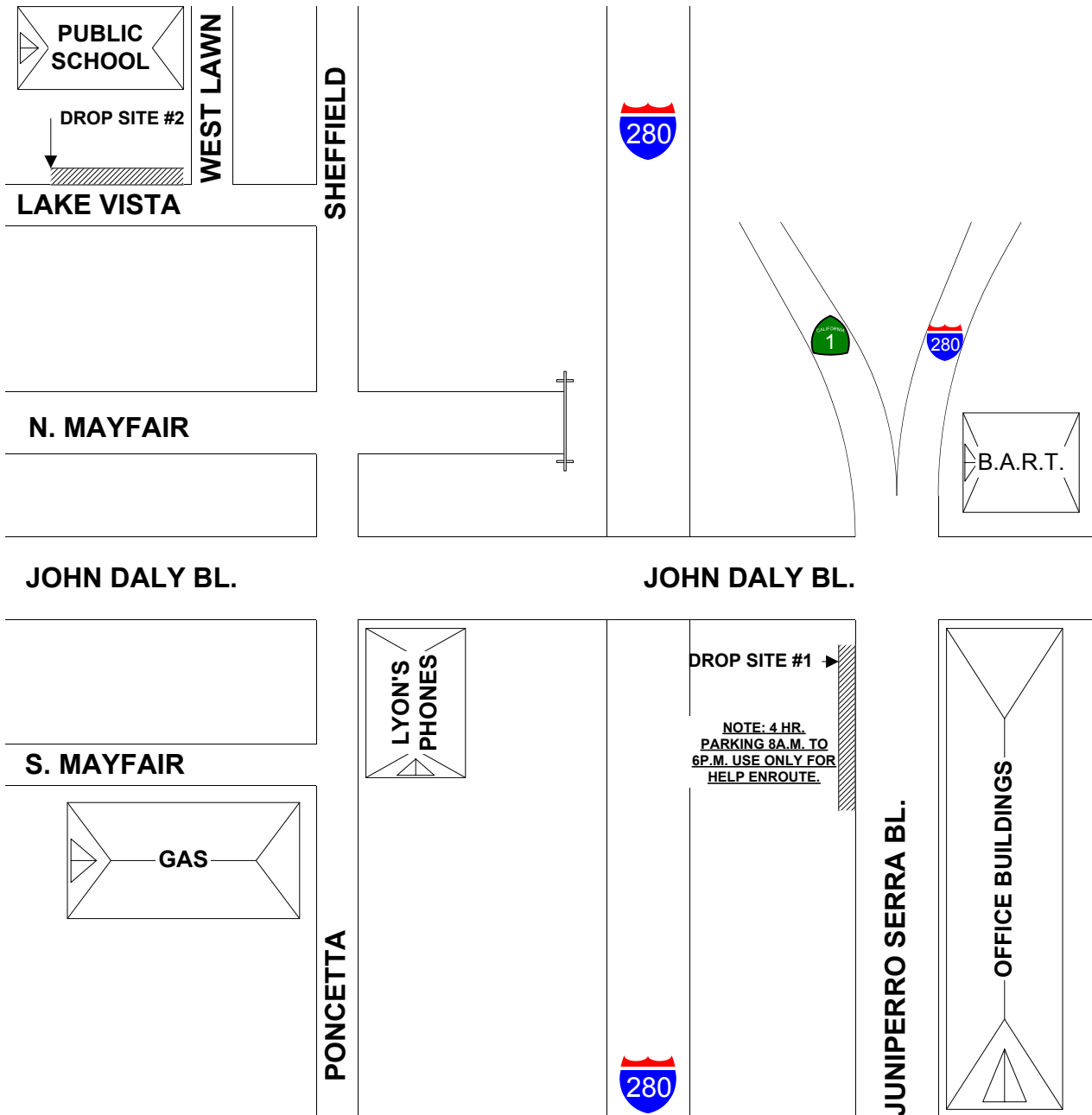
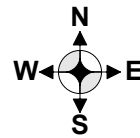


BEAT #11 (S.F. COUNTY)
U.S. 101 FROM I-280 TO HARNEY
I-280 FROM JOHN DALY TO U.S. 101
I-80 FROM 4TH ST. TO U.S. 101



I-280 N/B JOHN DALY BL.

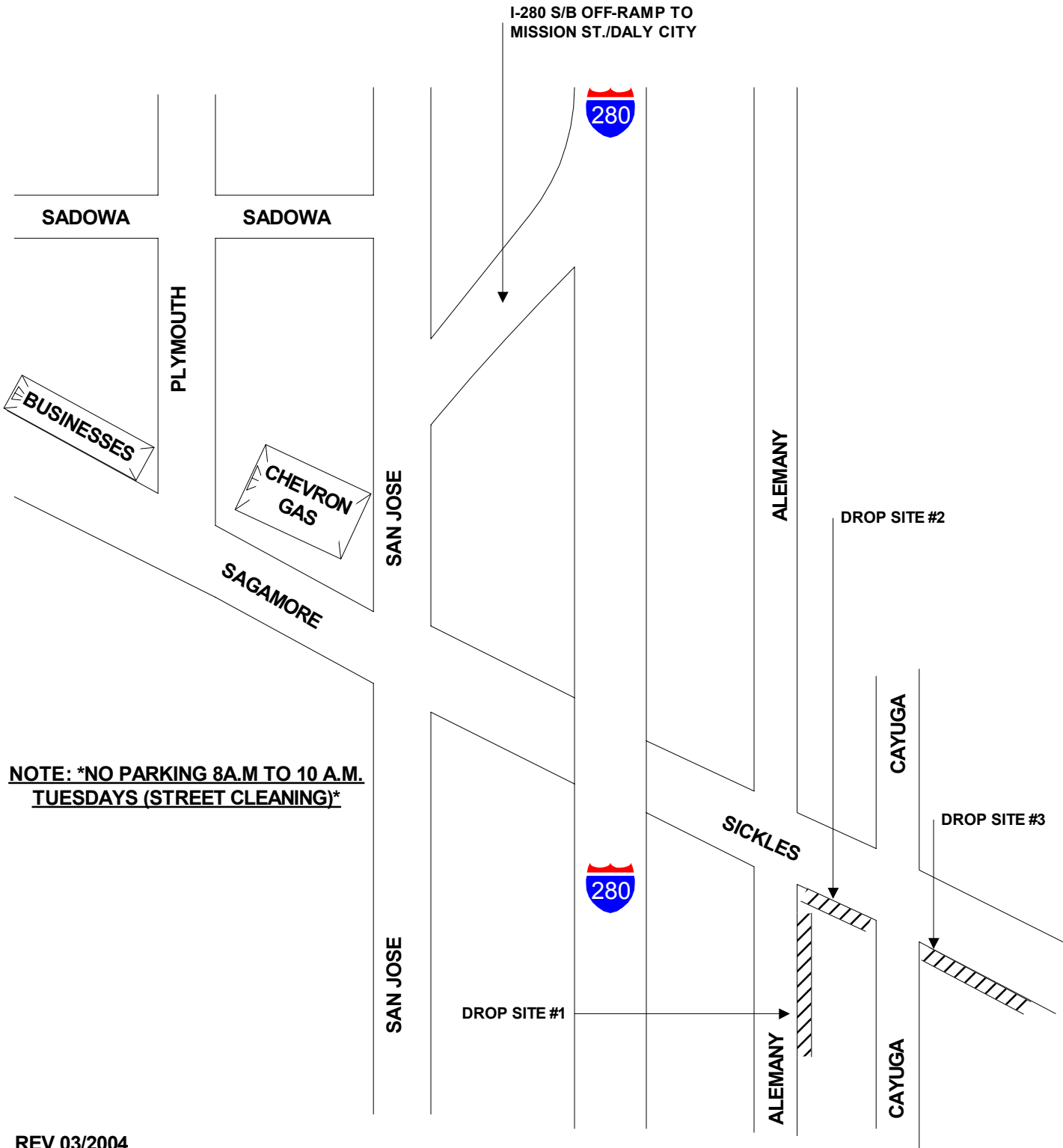
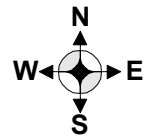
I-280 S/B JOHN DALY BL.



REV 03/2004

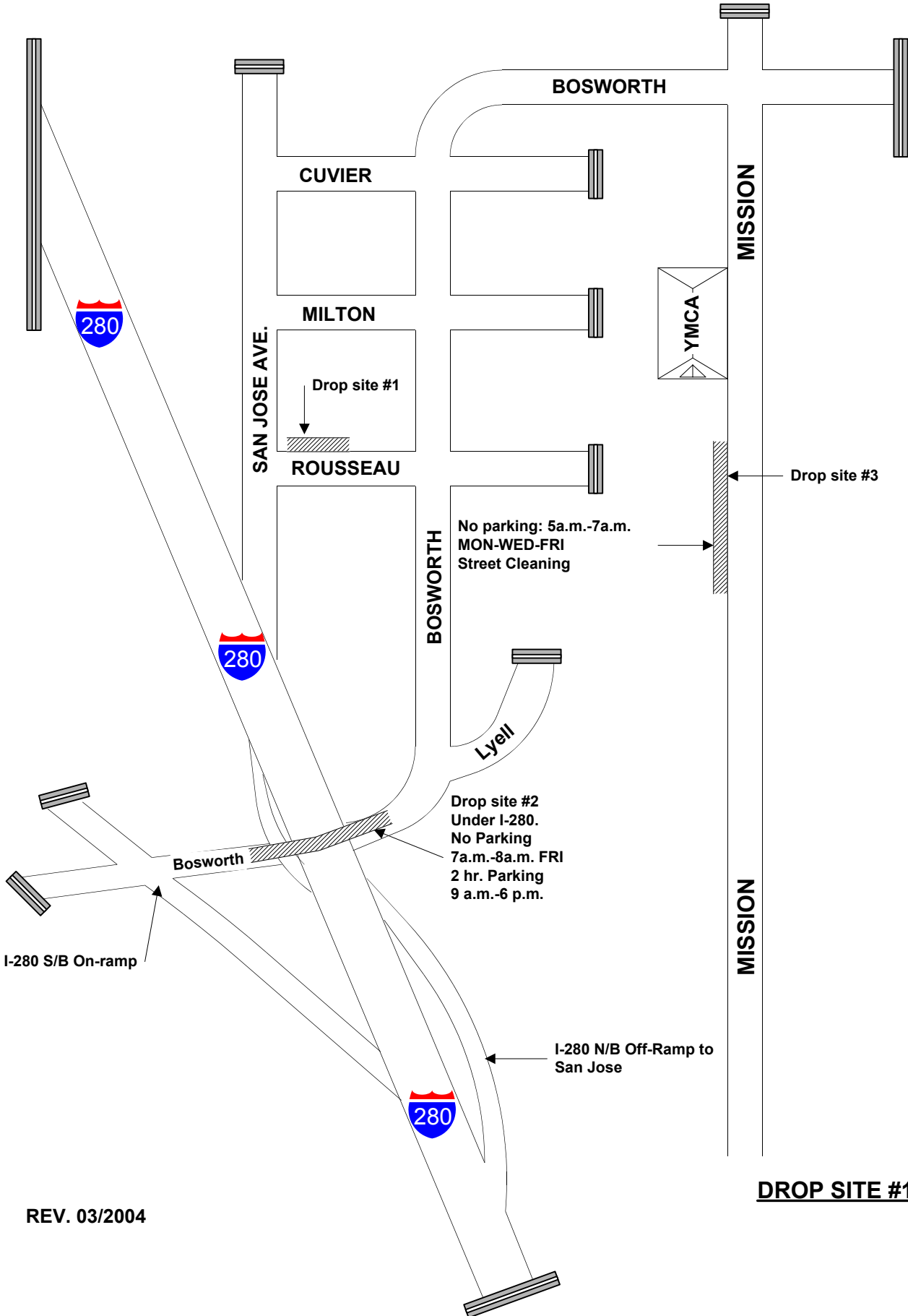
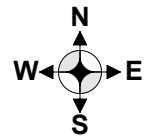
DROP SITE 11A

I-280 S/B MISSION ST./DALY CITY



DROP SITE 11B

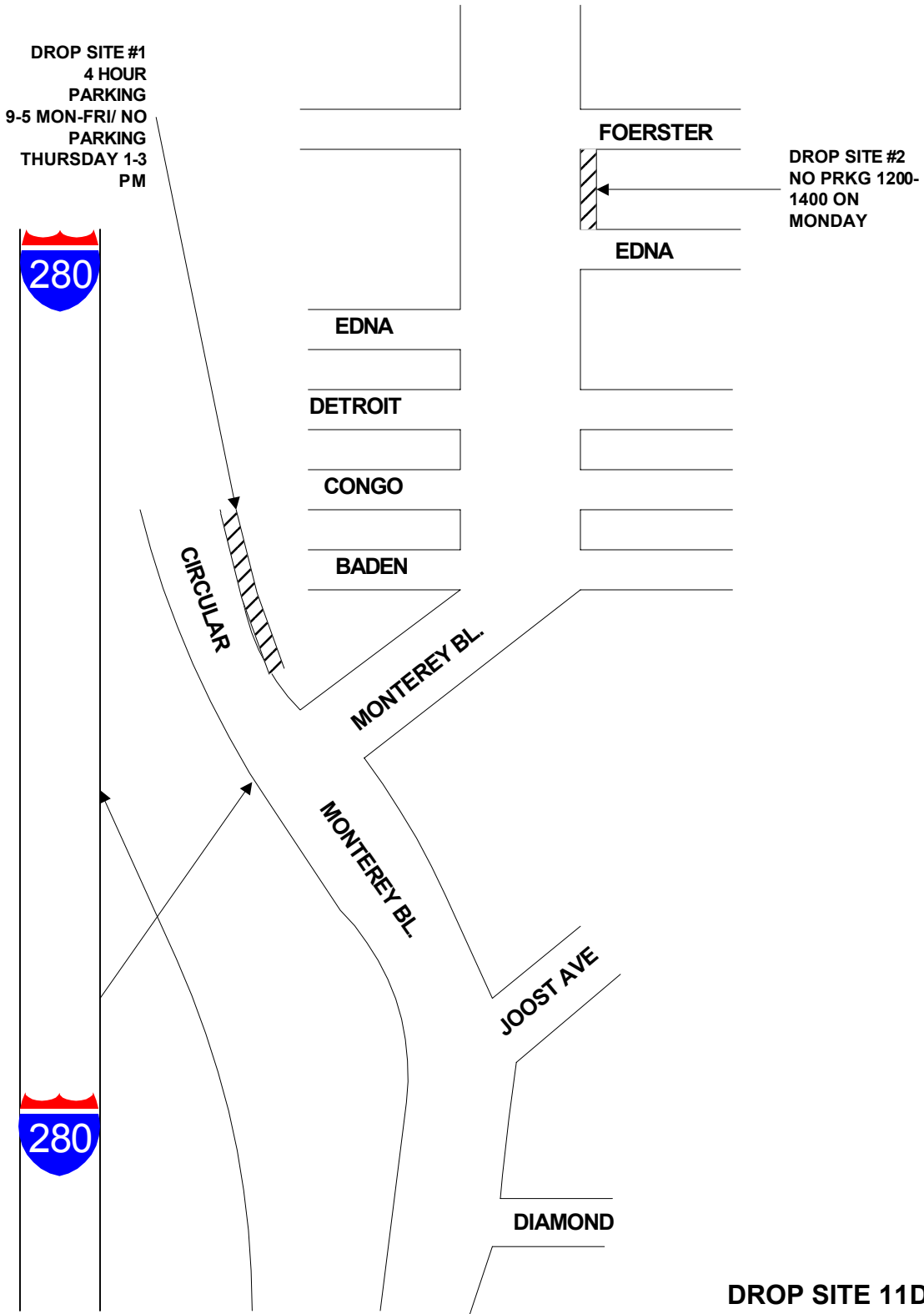
I-280 N/B (SAN JOSE OFF)



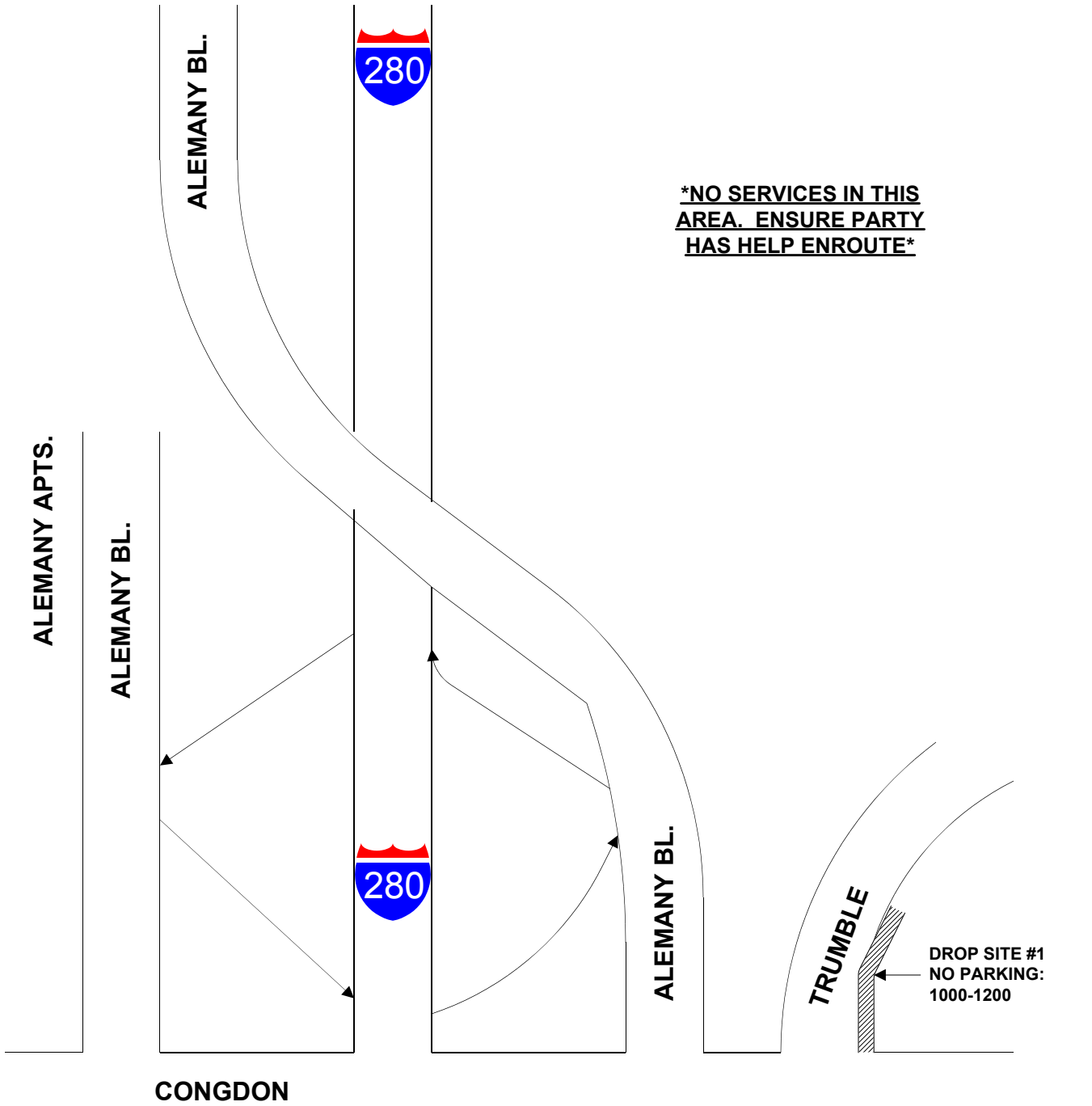
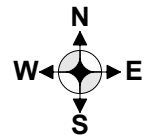
REV. 03/2004

DROP SITE #11C

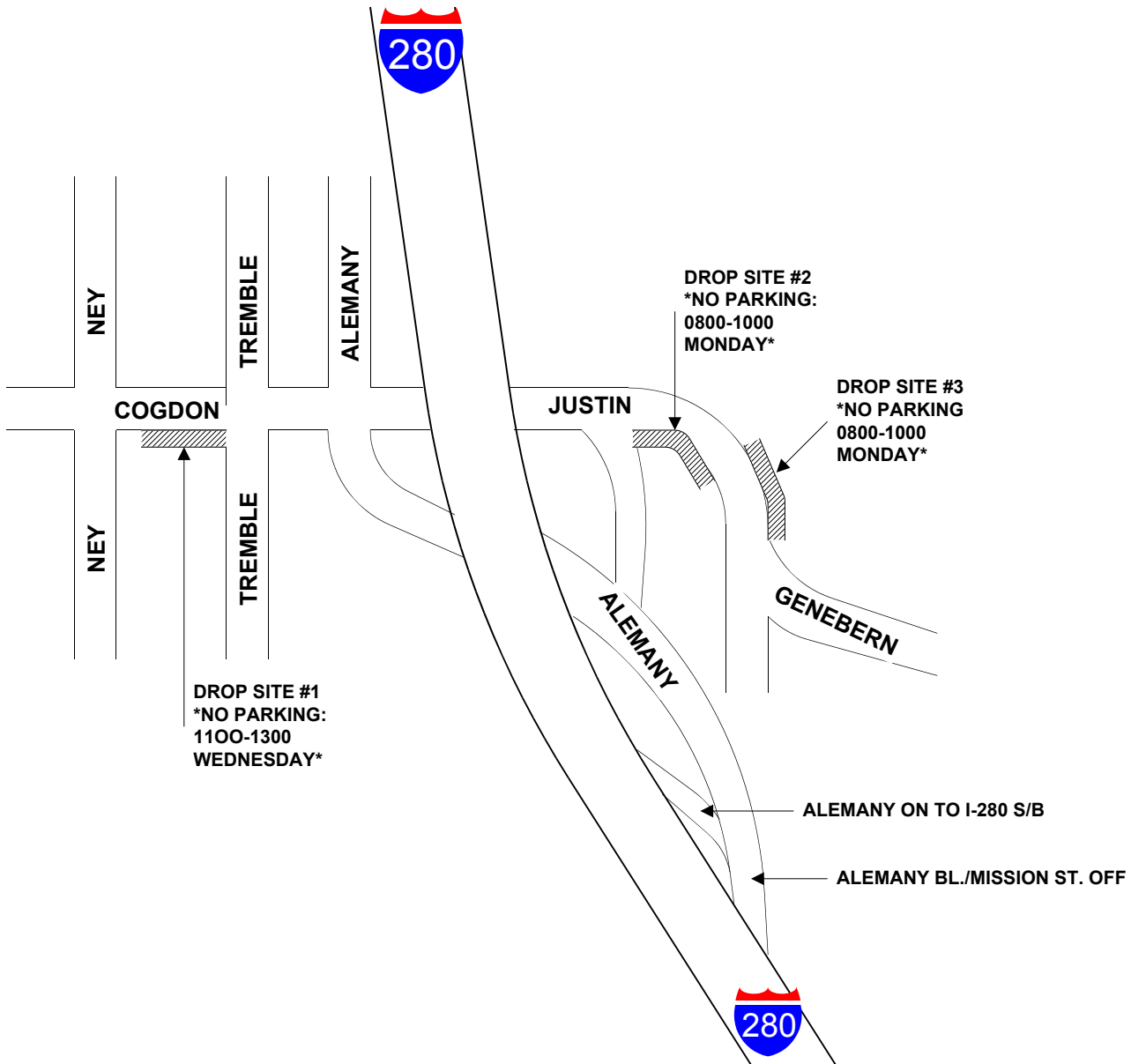
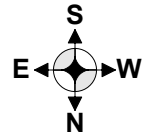
I-280 S/B MONTEREY BL.



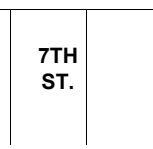

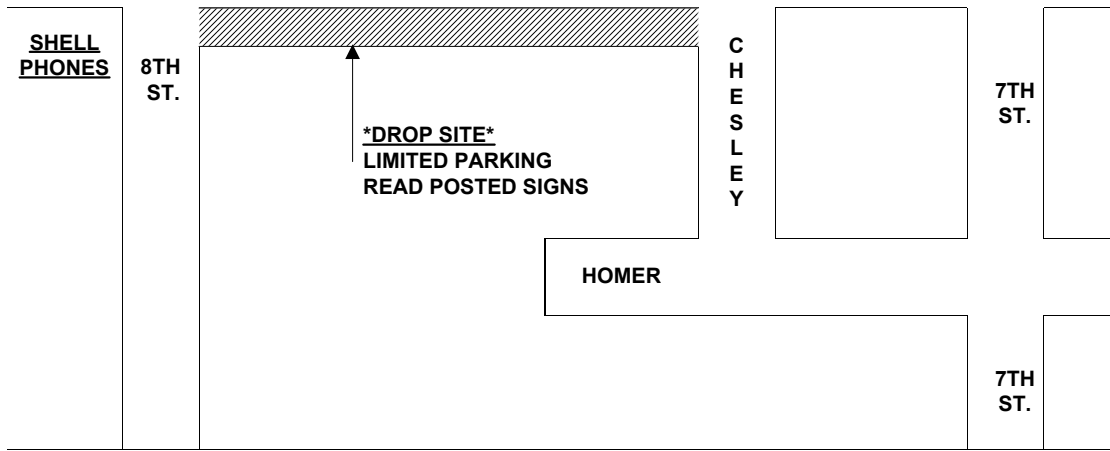

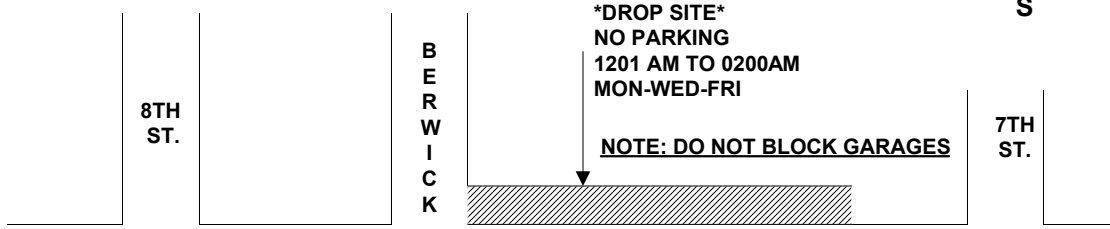
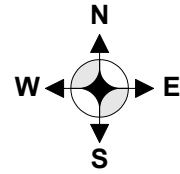
I-280 N/B ALEMANY BL.



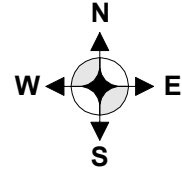
I-280 S/B ALEMANY/MISSION ST.



HARRISON AT BERWICK



6TH AT HARRISON




6TH ST.



CLARA

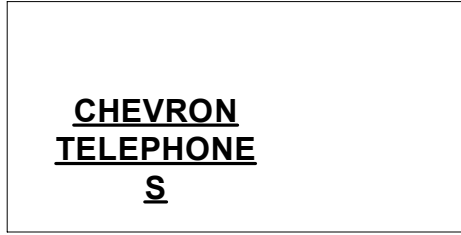
CLARA



A
L
L
E
Y

SHELL
PHONES

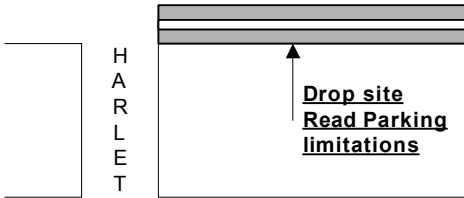
6TH ST.



CHEVRON
TELEPHONE
S

HARRISON

HARRISON



H
A
R
L
E
T

Drop site
Read Parking
limitations

6TH ST.



W/B 

W/B 



6TH ST.



E/B 

E/B 

JORDAN



6TH ST.



BRYANT

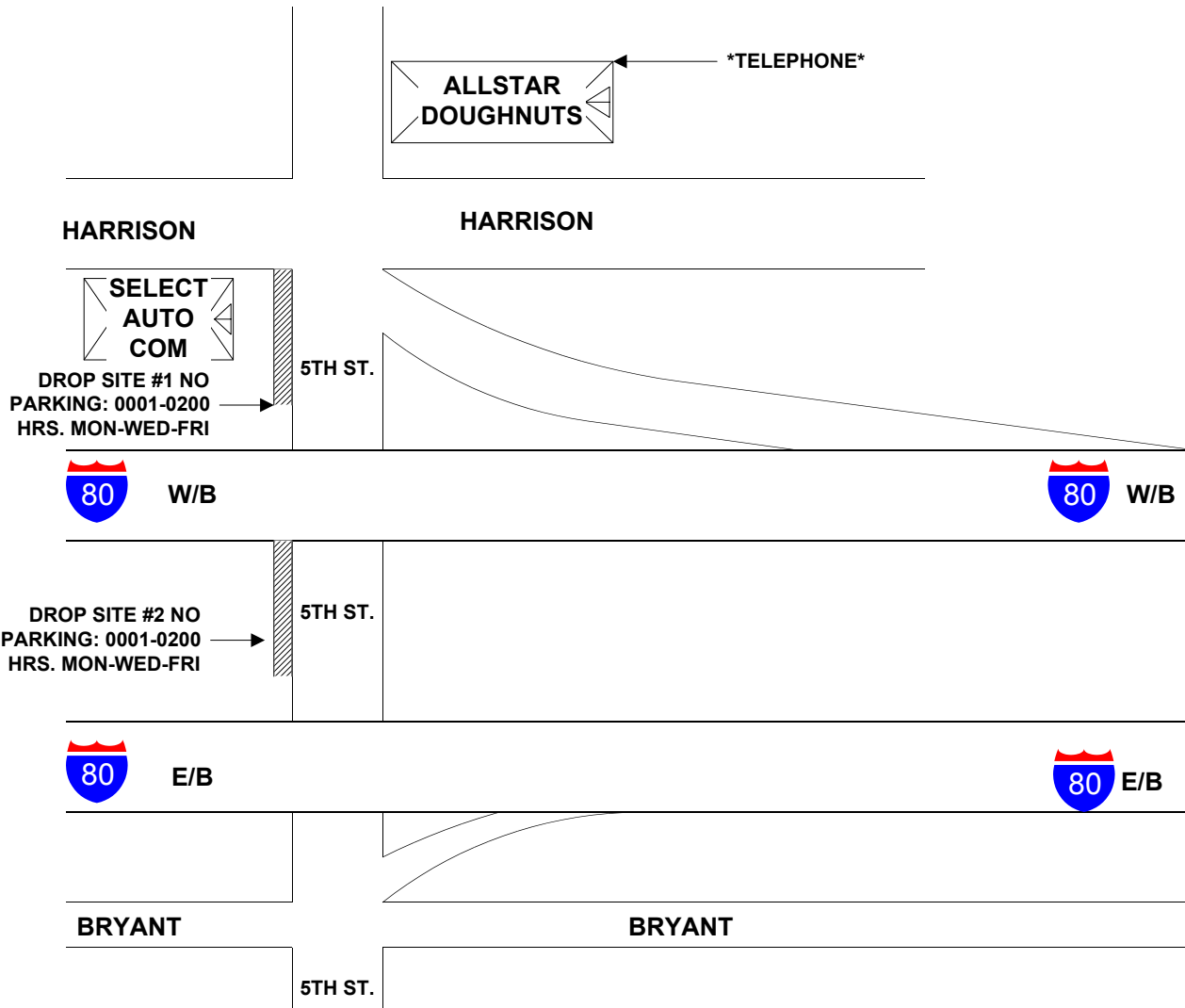
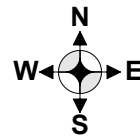
BRYANT



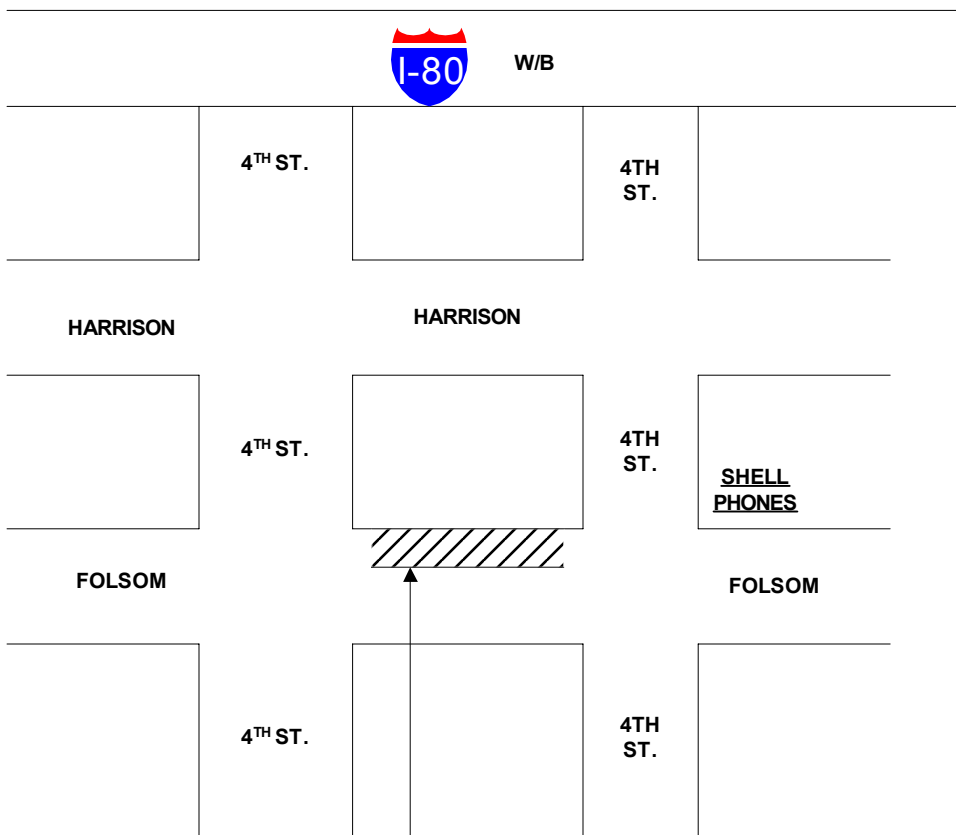
6TH ST.



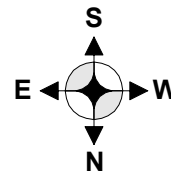
5TH AND HARRISON



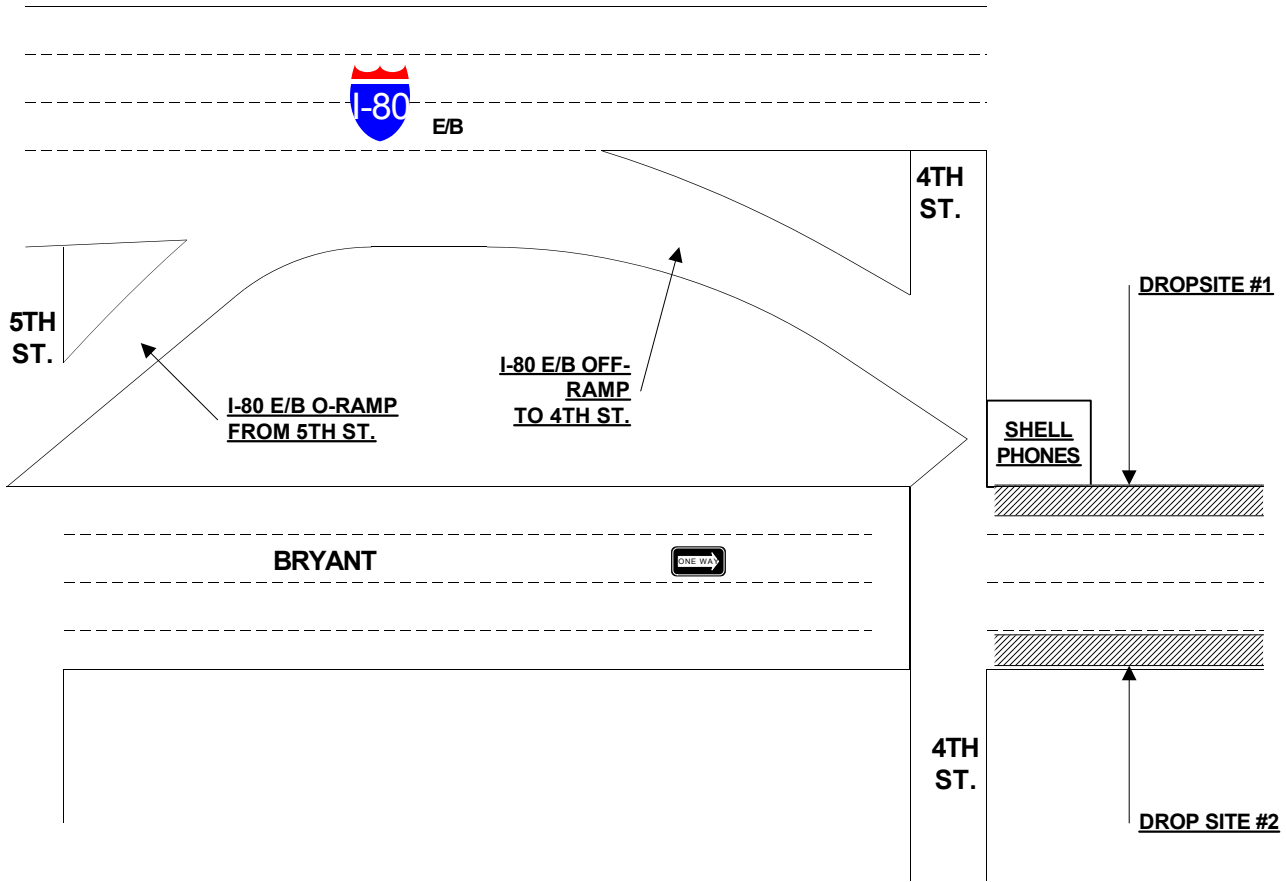
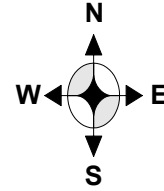
5TH AT FOLSOM



DROP SITE HAS
1 HR. METERED
PARKING
9AM TO 6PM
MON.-SAT.

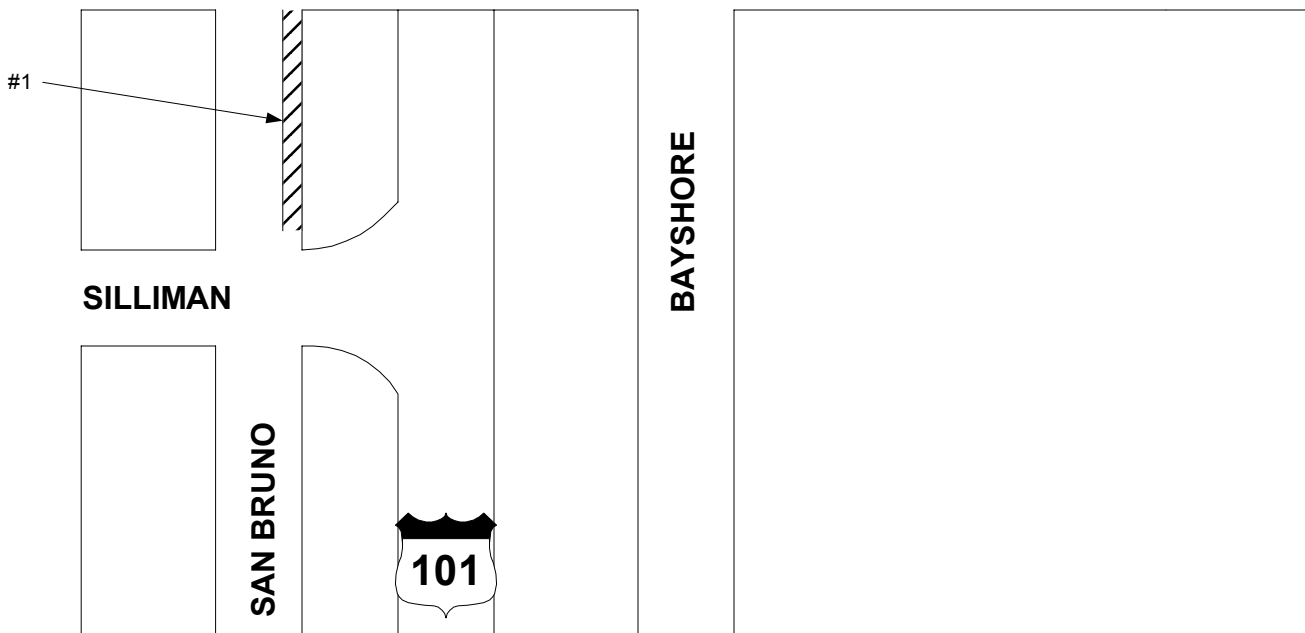
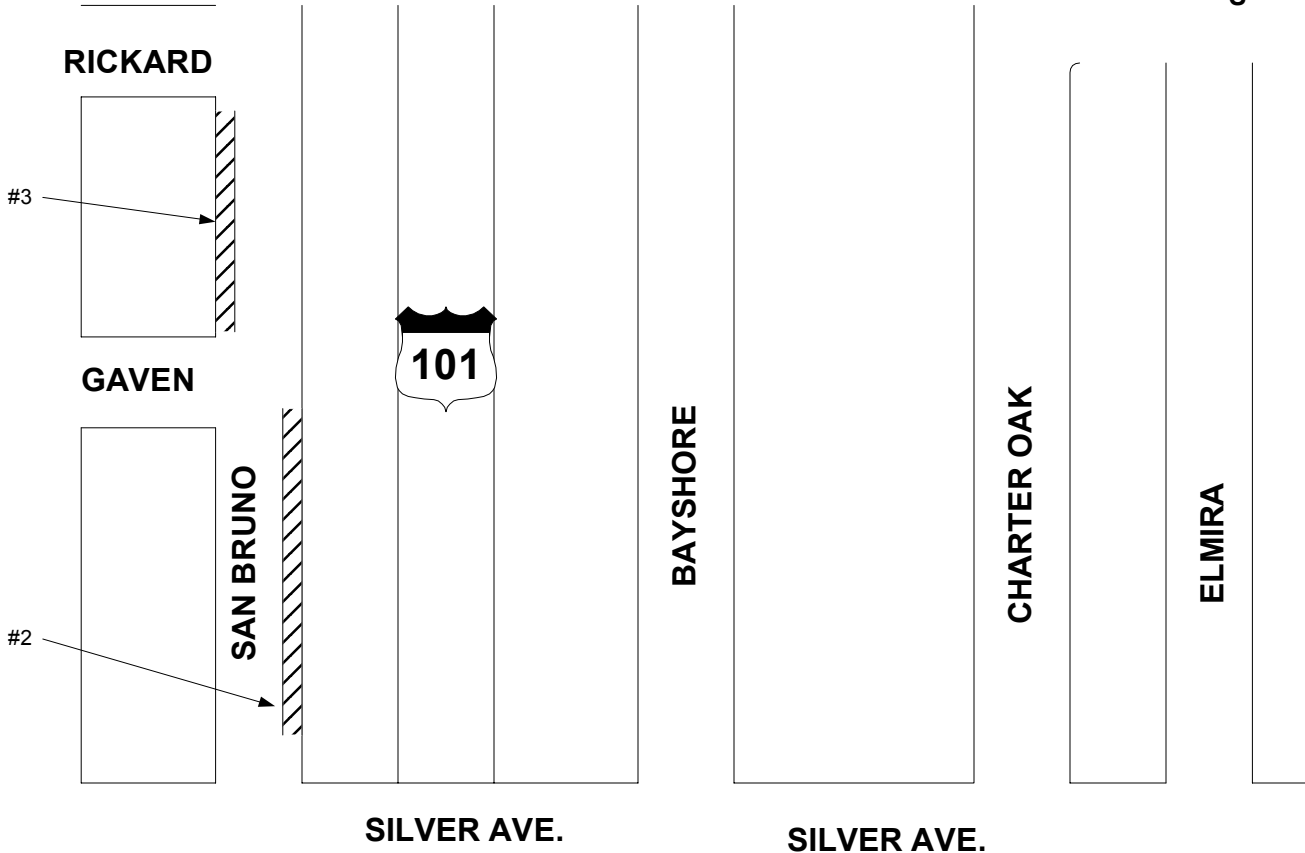
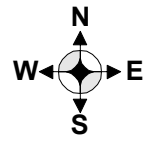


4TH AT BRYANT



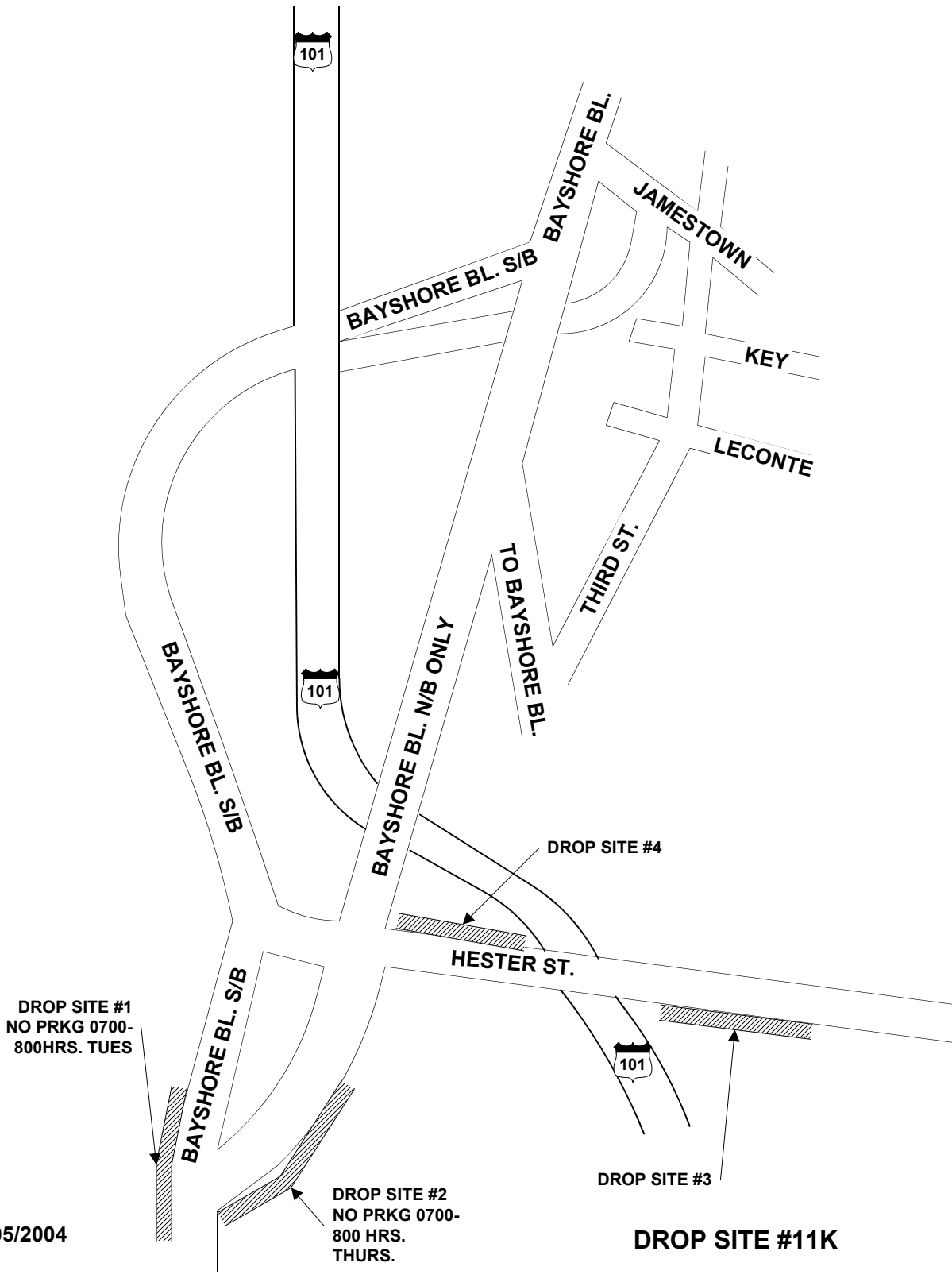
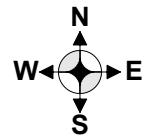
***METERED PARKING
9AM-6PM/MON.-SAT.***

U.S. 101 S/B (SILVER OFF)



DROP SITE #11J

U.S. 101 (COW PALACE/THIRD ST.)



REV 05/2004